

Key Facts - Miles

832-898 FM-494 (1 mile)
 832-898 FM-494, Mission, Texas, 78572
 Ring of 1 mile

Prepared by Daniel Silva
 Latitude: 26.21048
 Longitude: -98.28589

KEY FACTS

10,736

Population

35.4

Median Age



Average Household Size

\$47,365

Median Household Income

EDUCATION

15%

No High School Diploma



20%

High School Graduate



25%

Some College



40%

Bachelor's/Grad/Pr of Degree

BUSINESS



372

Total Businesses



3,568

Total Employees

EMPLOYMENT



66%

White Collar



17%

Blue Collar



Services



Unemployment Rate

INCOME



\$47,365

Median Household Income



\$22,745

Per Capita Income



\$55,748

Median Net Worth

Households By Income

The largest group: <\$15,000 (16.5%)

The smallest group: \$200,000+ (4%)

Indicator ▲	Value	Diff	
<\$15,000	16.5%	-4.6%	<div style="width: 100%;"></div>
\$15,000 - \$24,999	9.4%	-3.9%	<div style="width: 100%;"></div>
\$25,000 - \$34,999	10%	-1.3%	<div style="width: 100%;"></div>
\$35,000 - \$49,999	16.3%	+3.2%	<div style="width: 100%;"></div>
\$50,000 - \$74,999	16.4%	0	<div style="width: 100%;"></div>
\$75,000 - \$99,999	8.6%	-0.9%	<div style="width: 100%;"></div>
\$100,000 - \$149,999	13.7%	+3.8%	<div style="width: 100%;"></div>
\$150,000 - \$199,999	5.2%	+2.2%	<div style="width: 100%;"></div>
\$200,000+	4%	+1.6%	<div style="width: 100%;"></div>

Bars show deviation from Hidalgo County

Key Facts - Miles

832-898 FM-494 (3 miles)
 832-898 FM-494, Mission, Texas, 78572
 Ring of 3 miles

Prepared by Daniel Silva
 Latitude: 26.21048
 Longitude: -98.28589

KEY FACTS

92,184

Population



3.2

Average Household Size

33.8

Median Age

\$43,196

Median Household Income

EDUCATION

25%

No High School Diploma



23%

High School Graduate



24%

Some College



29%

Bachelor's/Grad/Pr of Degree

BUSINESS



2,631

Total Businesses



28,069

Total Employees

EMPLOYMENT



62%

White Collar



19%

Blue Collar



19%

Services

10.7%

Unemployment Rate

INCOME



\$43,196

Median Household Income



\$20,532

Per Capita Income



\$40,088

Median Net Worth

Households By Income

The largest group: <\$15,000 (20.1%)

The smallest group: \$150,000 - \$199,999 (4.5%)

Indicator ▲	Value	Diff	
<\$15,000	20.1%	-1%	<div style="width: 20.1%;"></div>
\$15,000 - \$24,999	11.9%	-1.4%	<div style="width: 11.9%;"></div>
\$25,000 - \$34,999	9.8%	-1.5%	<div style="width: 9.8%;"></div>
\$35,000 - \$49,999	13%	-0.1%	<div style="width: 13%;"></div>
\$50,000 - \$74,999	15.9%	-0.5%	<div style="width: 15.9%;"></div>
\$75,000 - \$99,999	9.2%	-0.3%	<div style="width: 9.2%;"></div>
\$100,000 - \$149,999	10.8%	+0.9%	<div style="width: 10.8%;"></div>
\$150,000 - \$199,999	4.5%	+1.5%	<div style="width: 4.5%;"></div>
\$200,000+	4.6%	+2.2%	<div style="width: 4.6%;"></div>

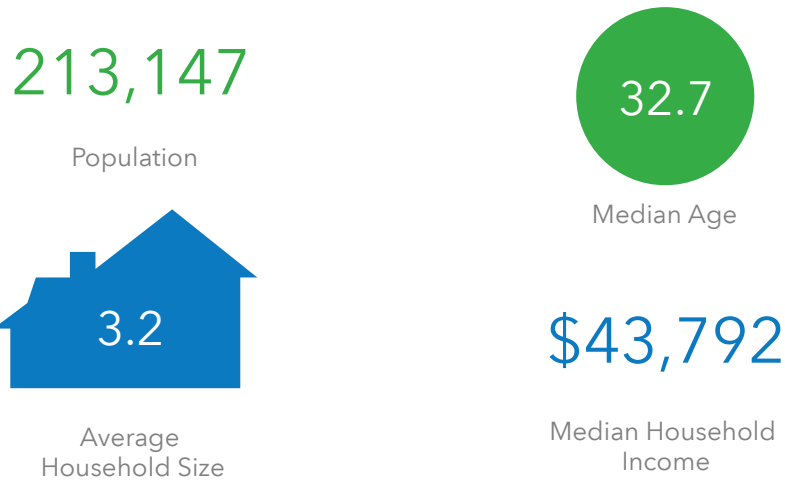
Bars show deviation from Hidalgo County

Key Facts - Miles

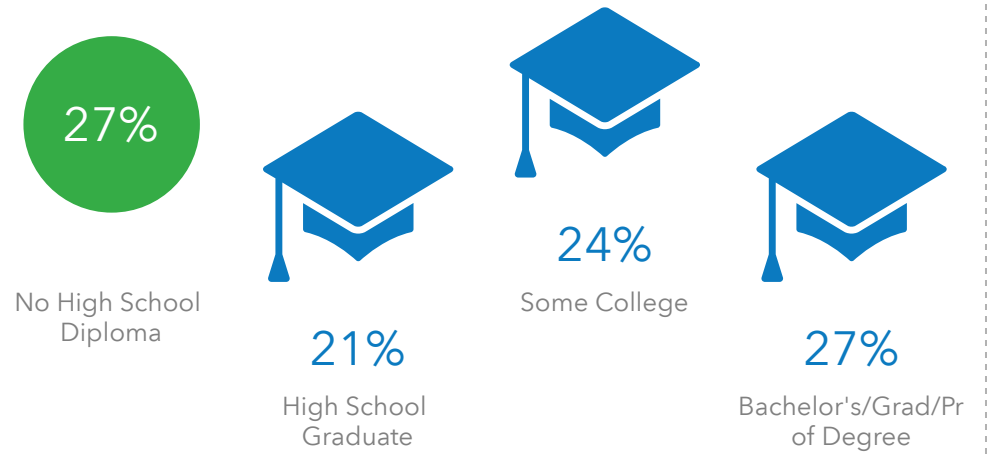
832-898 FM-494 (5 miles)
 832-898 FM-494, Mission, Texas, 78572
 Ring of 5 miles

Prepared by Daniel Silva
 Latitude: 26.21048
 Longitude: -98.28589

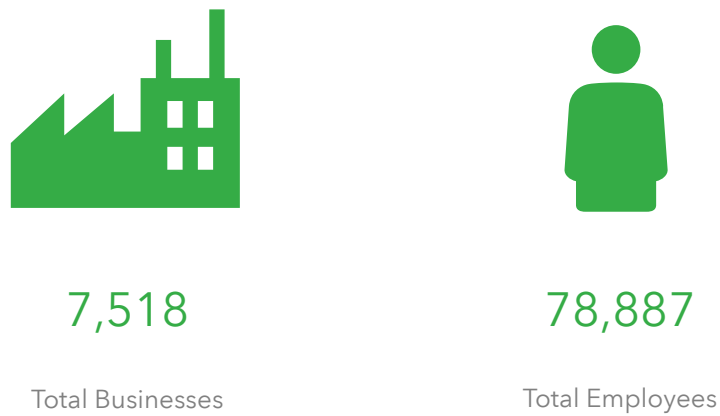
KEY FACTS



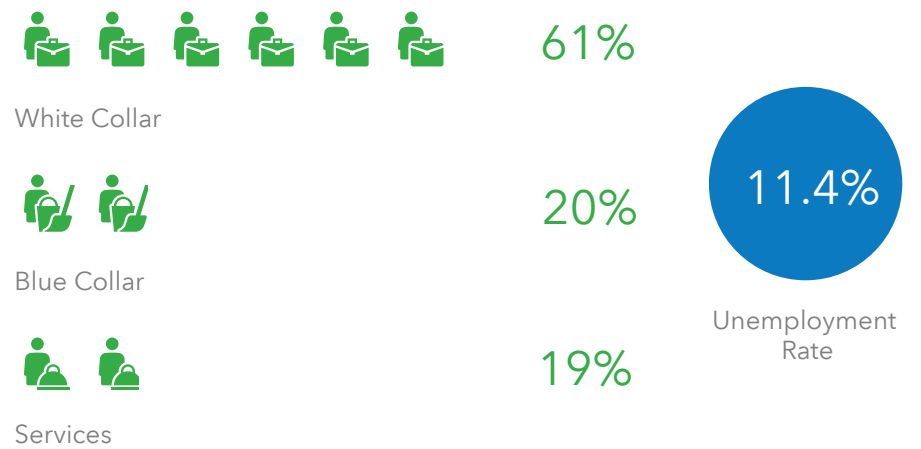
EDUCATION



BUSINESS



EMPLOYMENT



INCOME



Households By Income

The largest group: <\$15,000 (19.6%)
 The smallest group: \$200,000+ (4%)

Indicator ▲	Value	Diff
<\$15,000	19.6%	-1.5%
\$15,000 - \$24,999	12.1%	-1.2%
\$25,000 - \$34,999	10%	-1.3%
\$35,000 - \$49,999	12.7%	-0.4%
\$50,000 - \$74,999	16.9%	+0.5%
\$75,000 - \$99,999	10%	+0.5%
\$100,000 - \$149,999	10.6%	+0.7%
\$150,000 - \$199,999	4.1%	+1.1%
\$200,000+	4%	+1.6%

Bars show deviation from Hidalgo County